


 Multi-Language Dictionary for Disaster Reduction developed under ADRC Visiting Researcher Program			
Sr.No.	English	Nepali	नेपाली अर्थ
1	A horizon	kshitija	क्षितीज
2	abnormal dry weather	asamanya sukhkha wayu	असामान्य सुख्खा वायु
3	accelerated erosion	druta chalee kata	द्रुतचाली काट
4	acceleration	baga bardhaka	वेग वर्धक
5	acceleration response spectrum	baga bardhaka kirang ma dekhine nranga haruko jawafa	वेग वर्धक किरणमा देखिने रंगहरूको जबाफ
6	accelerogram		
7	accelerograph		
8	acid rain	Amliya Barsa	
9	acoustic emission	sabda bedhee bahawa	शब्द वेधी बहाव
10	active fault	sakarmaka durghung	सकर्मक दुर्गुण
11	active volcano countermeasure act		
12	activity of hot spring	ushngah basanta hrituko teja	उष्ण बसन्त ऋतुको तेज
13	adoptional criteria of national financial aid	rastriya arthika sahayogako swikrita niyama	राष्ट्रिय आर्थिक सहयोगको स्विकृत नियम
14	advection	Anuprastha Gatile Pathaune Kam	
15	advection fog		
16	aerial photograph	hawae chitra	हवाई चित्र
17	aerial photograph	hawae chitra	हवाई चित्र
18	aerodynamic admittance	wayu gatiko prabesha	वायु गतिको प्रवेश
19	aerodynamic damping		
20	aerodynamic force	wayu gatiko shakti	वायु गतिको शक्ति
21	aeronautical meteorology	wayuyana shastra sambandhi bidhya	वायुयान-शास्त्र सम्बन्धी बिद्या
22	aerosol		
23	agglomeration	ekatra bhawana /sampindan	एकत्र भवन / संपिण्डन
24	air gun	hawae banduka	हवाई बन्दुक
25	air mass	hawae samuha	हवाई समुह
26	air mass modification	hawae samuha ko paribartan	हवाई समुहको परिवर्तन
27	air wave	hawae taranga	हवाई तरंग
28	aircraft accident	hawai Durghatana	
29	Airy phase	hawadara sthiti	हावादार स्थिती
30	allowable bearing stress	yogya bahana bhara	योग्य बहन भार
31	allowable criterion	swikara-yogya niyama	स्विकार-योग्य नियम
32	allowable settlement	yogya bandoobasta	योग्य बन्दोबस्त
33	allowable stress	swikara-yogya dawau	स्विकार-योग्य दवाउ
34	allowable stress design method	swikara-yogya dawau yojana shailee	स्विकार-योग्य दवाउ योजना शैली
35	alluvial fan at volcanic foot		
36	Alpine Orogey		
37	Alpine-Himalayan sesimic belt		
38	alteration	adala badala / heraphera	अदल बदल / हेरफेर
39	amenities	subidha	सुबीधा
40	amount of precipitation	hatapata ko paringama	हतपतको परिणाम
41	analog simulation	sadrishya bahana	सादृश्य बहाना
42	analysis	Bishleshan	

 Multi-Language Dictionary for Disaster Reduction developed under ADRC Visiting Researcher Program			
Sr.No.	English	Nepali	नेपाली अर्थ
43	anchor works	Phalamko Aujar Banaune Kam	
44	ancient landslide	prachina pahiro	प्राचिन पैरो
45	angle of attack	akramang ko kuna	आक्रमणको कुना
46	angular distance	tikho phasala	तीखो फासला
47	anisotrophy		
48	annual amplitude of temperature change		
49	anomalous ground upheaval		
50	anticyclone	kada bhumari	कडा भूमरी
51	antiseismic design of nuclear power plants		
52	application	Nibedan	
53	arcade	Duwai Tir Pasalharu Bhaeko Bato/Khambama baneko Bardali	
54	arch action	pramukha karya	प्रमुख कार्य
55	arch dam	pramukha bandha	प्रमुख बांध
56	area of intensified observation		
57	array	Krambadha Rupama Rakhnu, Sajaunu	
58	array observation	kramika awalokana	क्रमिक अवलोकन
59	arterial roads		
60	aseismic front		
61	ash fall	abashesha patana	अबशेष पतन
62	ash flow	kharani bagnu	खरानी बग्नु
63	asperity	khasropana	खस्रोपन
64	asperity model	khasropana ko namuna	खस्रोपनको नमुना
65	assumed sliding plane		
66	asthenosphere		
67	atmospheric pressure		
68	atmospheric temperature		
69	attenuation damping		
70	attenuation due to scattering		
71	Atterberg limit		
72	automated data editing and switching system		
73	Automated Meteorological Data Acquisition System		
74	automatic rain-gauge	aphai chalne barsha jal napne yantra	आफै चल्ने बर्षा जल नाप्ने यन्त्र
75	autonomous fireproofing		
76	back levee		
77	back marsh		
78	back scattering wave		
79	back-fill		
80	bad harvest	kharaba sasyakartan	खराब सस्यकर्तन
81	bank erosion	naditat katan	नदीतट कटान
82	baroclinity		
83	basal conglomerate		

		Multi-Language Dictionary for Disaster Reduction developed under ADRC Visiting Researcher Program			
Sr.No.	English	Nepali	नेपाली अर्थ		
84	base map				
85	beach erosion	samundratat katan	समुन्द्रतट कटान		
86	beach profile	samundratata ko bahiree akara	समुन्द्रतटको बाहिरी आकार		
87	bearing capacity				
88	bearing capacity factor				
89	bedrock				
90	behavior	byawahar			
91	berm				
92	berm				
93	block arrangement				
94	borehole logging method				
95	borehole inclinometer				
96	boundary condition				
97	boundary element method				
98	boundary layer wind tunnel				
99	break	Bhachchinu			
100	bridge	Pul			
101	buffer zone				
102	builder	nirmata	निर्माता		
103	building	bhawana			
104	building area	griha ilaka	गृह इलाका		
105	building code	Nirman Sanhita			
106	building coverage	nirman le ogateko	निर्माणले ओगटेको		
107	building line	griha patha	गृह पथ		
108	building restrictions	nirman pratibandha	निर्माण प्रतिबन्ध		
109	building site	nirman sthala	निर्माण स्थल		
110	building structure	bhawana samrachana	भवन संरचना		
111	C horizon				
112	caldera				
113	calibration				
114	campaign for prevention of damages of steep slope failure				
115	capital budget	Punjigat bajet			
116	capital improvement program	pramukha samunnatee karyakram	प्रमुख समुन्नती कार्यक्रम		
117	capital improvement project	pramukha samunnatee yojana	प्रमुख समुन्नती योजना		
118	capped rock				
119	capped water				
120	card-board drain				
121	casing	dhakan / khola	ढकन / खोल		
122	catalog				
123	census	Ganana			
124	centre of rigidity	kathorata ko kendra	कठोरताको केन्द्र		
125	change of beach profile	samundra tata ko bahiree akara ko paribartan	समुन्द्रतटको बाहिरी आकारको परिवर्तन		
126	channel erosion	jal marga kata	जलमार्ग काट		
127	channel evolution	jal marga bistar	जलमार्ग बिस्तार		



**Multi-Language Dictionary for Disaster Reduction
developed under ADRC Visiting Researcher Program**



Sr.No.	English	Nepali	नेपाली अर्थ
128	checkered sodding		
129	chemical soil improvement	rasayanika mala ko briddi	रसायनिक मलको बृद्धि
130	chemical weathering		
131	circular side	paripatra paksha	परिपत्र पक्ष
132	Circum-Pacific sesimic belt		
133	cladding		
134	classification of cloud	badal ko bargikarang	बादलको बर्गीकरण
135	client	Grahak	
136	climatic change	Jalawayu Pariwartan	
137	climatic normal	niyamit jalbayu	नियमित जलबायु
138	climatic type	Jalwayuko Prakar	
139	cloud	Badal	
140	cloud band	badal bandhan	बादल बन्धन
141	cloud physics	badal sambandhi prakritika bigyana	बादल सम्बन्धि प्राकृतिक बिज्ञान
142	cluster development	barga bikas	बर्ग बिकास
143	coastal cliff	tatiya chattan	तटीय चट्टान
144	coastal current	tatawarti marga	तटवर्ती मार्ग
145	coastal protection	tatiya sanrakshang	तटीय संरक्षण
146	coastal structure	tatiya banauta	तटीय बनौट
147	coastal terrace	tatawarti chautaro	तटवर्ती चौतारो
148	coda wave		
149	coefficient	sahakari / sahayogi	सहकारी / सहयोगी
150	coefficient of river regime		
151	cohesive model		
152	cold damage	Chisobat Bhayako Kshati	
153	cold front	chiso ko samunya	चिसोको सामुन्ने
154	cold vortex	chiso bhumari	चिसोको भुमरी
155	collapse earthquake		
156	collapse of basin		
157	collapse of volcanic edifice		
158	combined seismic coefficient		
159	compression	thichomicho	थिचोमिचो
160	compression stress	thichomicho dabau	थिचोमिचो दबाउ
161	compressive strength		
162	conceptipon of disaster	bipadko dharang	बिपदको धारणा
163	concrete	Thos	
164	concrete pile	pratyakhha thupro	प्रत्यक्ष थुप्रो
165	condensation	jamieko	जमिएको
166	cone type		
167	confluence	sangam	संगम
168	congested district	bhidapurng pradesha	भीडपूर्ण प्रदेश
169	conjugate fault		
170	consistency	milap	मिलाप
171	consistency index		
172	consistency limit		
173	consolidated shear test		

		Multi-Language Dictionary for Disaster Reduction developed under ADRC Visiting Researcher Program			
Sr.No.	English	Nepali	नेपाली अर्थ		
174	consolidation	ekikarang	एकीकरण		
175	consolidation	ekikarang	एकीकरण		
176	consolidation settlement	ekikrit bandobasta	एकीकृत बन्दोबस्त		
177	consolidation test	ekikrit pariksha	एकीकृत परिक्षा		
178	construction industry	ekikrit udhyoga	एकीकृत उद्योग		
179	contamination	apabitrata	अपबित्रता		
180	conventional house	rudhigat niwasa	रुढिगत निवास		
181	conversion	dharma pariwartan	धर्म परिवर्तन		
182	core	Mukhya			
183	core-mentle boundary				
184	Coriolis' force				
185	Coulomb's earth-pressure theory	kolambas ko prithibibhar sidhdanta	कोलम्बसको पृथ्वीभार सिध्दान्त		
186	Coulomb's failure criterion				
187	counterweight fill works				
188	coupling factor				
189	covered by asphalt on all faces scattering				
190	crack	darara	दरार		
191	crater	jwalamukhi parwat ko mukha			
192	creep	Ghashranu			
193	creep model				
194	creep-type landslide				
195	critical depth				
196	critical friction velocity				
197	critical state	sankataspad rajya	संकटास्पद राज्य		
198	critical strain				
199	critical stress				
200	critical tractive force				
201	critical velocity				
202	crop damage due to rain				
203	cross spectral density				
204	crowd	Bhid			
205	crown	Mokut, Shreepech			
206	crushed stone				
207	crystalline schist				
208	cubic contents				
209	cueta landform				
210	culvert	Sadak Muni Wa Mathi Bat Pani Laijane Kulo			
211	Curie temperature				
212	curtain block				
213	curtain grouting				
214	curve				
215	cut	Katnu, Hataunu			
216	cut	Katnu	काटनु		
217	cut slope	terso katnu	तेर्सो काटनु		



		Multi-Language Dictionary for Disaster Reduction developed under ADRC Visiting Researcher Program			
Sr.No.	English	Nepali	नेपाली अर्थ		
218	cut slope	terso katnu	तेर्सो काट्नु		
219	dam	Bandh			
220	damage potential	khsatiko Sambhawana			
221	damage statistics of disaster	Bipadko kshatiko Tathyank			
222	damper				
223	damping				
224	damping factor				
225	debris	Tukra-tukri, Kachara			
226	debris avalanche	Hinu Ko Tukra-tukriko Pahiro			
227	debris flow				
228	debris slide				
229	debt limit	udharo niyantrng garnu	उधारो नियन्त्रण गर्नु		
230	degradation of river-beed				
231	delayed fracture				
232	delta	nadi mukh	नदी मुख		
233	depreciation	Hrash			
234	depth of embedment of pile				
235	desert	maru-bhumi	मरुभूमि		
236	design flood	namuna ko badhi	नमुनाको बाढी		
237	design flood	namuna ko badhi	नमुनाको बाढी		
238	design flood discharge				
239	design high water level				
240	design sea level				
241	design storm	namuna tufan	नमुना तुफान		
242	design wave	namuna chhala	नमुना छाल		
243	detension reservoir				
244	deterministic method				
245	devastated mountain				
246	development and disaster prevention	Bikash r Bipad Niyantran			
247	development plan	Bikash Yojana			
248	development promotion area				
249	development rights	Bikash ko Adhikar			
250	develpoment trust	Bikash Kosh			
251	differential thermal analysis				
252	diffraction	prakash ko bishleshang	प्रकासको बिश्लेषण		
253	diffusion	bistar / phailawa	बिस्तार / फैलाव		
254	diluvium	Badile Jameko Mato			
255	dimensional analysis	parimang sambandhi bishleshang	परिमण सम्बन्धी बिश्लेषण		
256	dip angle				
257	dip-slip fault				
258	directivity				
259	disaster around mountainous region	Himali Kshatra Waripariko Bipad			
260	disaster culture	Bipad saskriti			
261	disaster information	Bipad Suchana			
262	disaster insurance	Bipad Bima			



**Multi-Language Dictionary for Disaster Reduction
developed under ADRC Visiting Researcher Program**





Sr.No.	English	Nepali	नेपाली अर्थ
263	disaster of beach erosion	samundra tata katan ko bipad	समुन्द्र तट कटानको बिपद
264	disaster of extreme severity	sabai bhanda tadha ko kashta sadhyata ko bipad	सबैभन्दा टाढाको कष्टसाध्यताको बिपद
265	disaster of extreme severity	sabai bhanda tadha ko kashta sadhyata ko bipad	सबैभन्दा टाढाको कष्टसाध्यताको बिपद
266	disaster restoration works	Bipad punarsthapit karya	बिपद पुनर्स्थापित कार्य
267	disaster scale	bipad kram	बिपद क्रम
268	disaster science	Bipad Bigyan	
269	disasters in river channel		
270	dislocation	bisthapan	बिस्थापन
271	dislocation velocity		
272	dispatching troops of the civil defense force for disaster relief		
273	distance earthquake	Bhukampa ko Duri	
274	district	Jilla	
275	diurnal amplitude of temperature change		
276	dormant volcano	supta jwalamukhi	सुप्त ज्वालामुखी
277	doubling up		
278	downstream slope		
279	downward erosion		
280	drought	Sukhkha	
281	drought damage	Sukhkha Bat Bhayako Kshati	
282	droughty water-discharge		
283	drowned valley		
284	dry adiabatic change		
285	dry density		
286	dry masonry		
287	dry mass		
288	ductility	Lachakata, Komalata	
289	dynamic analysis of structures		
290	earth pressure during an earthquake		
291	earthdam		
292	earth-fall		
293	earthquake	Bhukamp	
294	earthquake catalog		
295	earthquake disaster	Bhukamp Bipad	
296	earthquake engineering	Bhukamp yantra kala	भुकम्प यन्त्रकला
297	earthquake fire		भुकम्पको शक्ति
298	earthquake response spectrum		
299	earthquake swarm		
300	earthquake warning	Bhukamp Chetawani	
301	echelon fissures		
302	ecumenopolis		
303	effect	asar	
304	eigen values		
305	El Nino		

 Multi-Language Dictionary for Disaster Reduction developed under ADRC Visiting Researcher Program			
Sr.No.	English	Nepali	नेपाली अर्थ
306	embankment along the borders of water reserved area		
307	embankment surface inside the river		
308	emergency policy		
309	emergency shelter		
310	energy	Urja	
311	energy dissipator		
312	energy index	urja suchi	उर्जा सूची
313	energy release rate		
314	engineering judgement		
315	enquete method		
316	enthalpy		
317	entrenched meander		
318	entropy	Upalabdha Hunasakeko Inerjiko Mapan	
319	environment	Watawaran	
320	equilibrium slope		
321	erosion control law	katan niyantrang kanuna	कटान नियन्त्रण कानून
322	erosion control works	katan niyantrang karya	कटान नियन्त्रण कार्य
323	estate	abastha / sthiti	अबस्था / स्थिति
324	estimation of strong ground motion		
325	estuary closing		
326	Euler pole		
327	Euler's theorem		
328	eustatic movement		
329	excessive pumping		
330	exogenous		
331	exotic river	bidesi nadi	बिदेशी नदी
332	expansion joint	bistarai jodne	बिस्तारै जोड्ने
333	expectation	akanksha	आकांक्षा
334	experimental basin		
335	external magnetic field		
336	extra- high tide	adhika uchha jwara bhata	अधिक उच्च ज्वरभाटा
337	extra-high wave	adhika uchha chhala	अधिक उच्च छाल
338	extratropical cyclone		
339	extreme value	antim mulya	अन्तिम मूल्य
340	extreme value distribution	antim mulya bitarang	अन्तिम मूल्य बितरण
341	extremely large volcanic eruption		
342	facilities for Sabo		
343	fall wind	manda hawa	मन्द हावा
344	fence works		
345	field reconnaissance		
346	filling up of harbor		
347	fire	ago	
348	fire break		

		Multi-Language Dictionary for Disaster Reduction developed under ADRC Visiting Researcher Program			
Sr.No.	English	Nepali	नेपाली अर्थ		
349	fire break consolidation plan				
350	fire warning	Agoko Chetawani			
351	first order valley	shrenggee ko upatyaka	प्रथम श्रेणीको उपत्यका		
352	fishway	matsya marga	मत्स्य मार्ग		
353	fixed bed				
354	fixed bed channel				
355	fixed wier				
356	flank eruption				
357	floating foundation				
358	flood	badhi			
359	flood control	Badi Nyantran			
360	flood forecasting	Badiko Purbanuman			
361	flood frequency				
362	flood protection	badhi niyantrang	बाढी नियन्त्रण		
363	flood routing				
364	flood sedimentation				
365	flood vulnerable area				
366	flood warning	Badiko Chetawani			
367	flood wave	badhi ko chhal	बाढीको छाल		
368	fluvial geomorphology				
369	fluvial morphology				
370	fluvial terrace				
371	fog	Kuhiro			
372	footing				
373	former river course				
374	formula	sutra			
375	fossil water				
376	foundation	sthapana	स्थापना		
377	foundation construction				
378	foundation ground				
379	foundations	sthapana	स्थापना		
380	frontal thunderstorm				
381	functional loss	kriyatmaka noksani	क्रियात्मक नोक्सानी		
382	fundamental mode	abashyak prangali	आबस्यक प्रणाली		
383	fundamental period	abashyak samaya	आबस्यक समय		
384	fuse plug levee				
385	Galitzin sesimograph				
386	galloping	dagurnu	दगुर्नु		
387	galvanometer	bijuli ko prabaha napne yantra	बिजुलीको प्रबाह नाप्ने यन्त्र		
388	gas field water				
389	Gaussian distribution				
390	Geographical Survey Institute	bhaugolika napan sanstha	भौगोलीक नापन संस्था		
391	geological map of volcano	jwalamukhi ko bhutatwa naksa	ज्वालामुखीको भूतत्व नक्सा		
392	geomagnetic deep sounding				
393	geometrical damping				
394	geoscope				

		Multi-Language Dictionary for Disaster Reduction developed under ADRC Visiting Researcher Program			
Sr.No.	English	Nepali	नेपाली अर्थ		
395	geyser	tato pani ko jharana	तातो पानीको झरना		
396	grade	darja / kram	दर्जा / क्रम		
397	gradient wind	hawa ko anupat	हावाको अनुपात		
398	grant reservation				
399	grant-in-aid	Anudan Sahayog			
400	Gray tyoe vertical-motion pendulum				
401	great earthquake	thulo bhukampa	ठूलो भुकम्प		
402	green belt	Harit Kshatra			
403	green house effect	harit griha prabhawa	हरीत गृह प्रभाव		
404	Green tuff				
405	Green Tuff movement				
406	Green Tuff region				
407	Griffith theory				
408	Gross National Product:GNP	Kul Rastriya Utpadan			
409	group of vigilantes participation vector				
410	group velocity				
411	group waves	chhalaharu ko samuha	छालहरूको समुह		
412	grouped data				
413	grout	Muchheko Chun			
414	grouting				
415	growth of a crack				
416	guide line	Maygadharshan			
417	gully				
418	gully				
419	gully erosion				
420	gully erosion				
421	Gunz glacial stage				
422	gust response factor				
423	Gutenberg discontinuity				
424	hanging wall	jhundieeko parkhal	झुण्डिएको पर्खाल		
425	harbor	Bandaragah, Ashray Dinu			
426	harbor structure	bandaragah ko banauta	बन्दरगाहको बनौट		
427	hardening rule				
428	hazard assessment	Prakopko pahichan			
429	hazard map	Prakop Naksa			
430	hazardous area	Prakopjanya Kshatra			
431	haze	Tuwanlo			
432	head waters	pani ko muhana	पानीको मुहान		
433	headquarter for disaster countermeasures	Bipad Rokatham mukhyalay			
434	heavy snow fall	bhishang hiu parnu	भिषण हिउं पर्नु		
435	high rise apartment				
436	high-conductivity layer				
437	higher mode	uchchatam shaili	उच्चतम शैली		
438	high-velocity layer				



 Multi-Language Dictionary for Disaster Reduction developed under ADRC Visiting Researcher Program			
Sr.No.	English	Nepali	नेपाली अर्थ
439	high-water channel		
440	high-water revetment		
441	hills		
442	hillside works	pahadi llaka ko kam	
443	hinterland		
444	historical documents of earthquake	Bhukampko Aitihasi kagjataru	
445	historical or prehistorical earthquake	Prag-aitihasi Bhukamp	
446	historical records	Aitihasi Abhilekh	
447	history of natural disasters		
448	Holocene		
449	home	Ghar	
450	hot spring alteration zone		
451	hot spring water		
452	housing improvement		
453	human behavior at disaster		
454	Hydraulic jack method		
455	hydraulic radius		
456	hyetograph		
457	hygroscopic water		
458	ice	baraf / hiun	बरफ / हिउं
459	ICOS works		
460	IDNDR:International Decade for Natural Disaster Reduction	Prakritik Bipad Nyunikaran ko Antarrastriya Dashak	
461	image processing	murti banaune prakriya	मुर्ति बनाउने प्रकृया
462	impedance ratio		
463	improvement	Sudhar	
464	improvement restoration work	punasthapana karya	पुनस्थपना कार्य
465	inclined	jhukeko	झुकेको
466	incremental loading analysis		
467	individual disaster prevention	pratyeka bipada ko rokatham	प्रतेक बिपदको रोकथाम
468	inertia force	achal shakti	अचल शक्ति
469	influence area	prabhavita kshetra	प्रभावित क्षेत्र
470	infrastructure	Purbadhar	
471	infrastructure	Purbadhar	
472	intensity o snow fall		
473	interglacial stage		
474	intermitent eruptions		
475	intermittence	kshangika rukawata	क्षणिक रुकावट
476	intermittent stream		
477	inverse dispersion		
478	inverse propagation diagram		
479	inversion regulating reservoir		
480	inverted pendulum		
481	inverted well		
482	investigation of disaster	Bipadko Anusandhan	

		Multi-Language Dictionary for Disaster Reduction developed under ADRC Visiting Researcher Program			
Sr.No.	English	Nepali	नेपाली अर्थ		
483	ion exchange works				
484	irrigation	Sinchai			
485	irrigation water	Sinchaiko Pani			
486	ISC:International Seismological Centre				
487	isostasy				
488	jet stream	jharana ko dhara	झरनाको धारा		
489	Jpan Meteorological Agency				
490	Kanto basin-forming movement				
491	Kanto loam				
492	Kanuma pumice bed				
493	Karman vortex				
494	karst river				
495	Kawasumi map				
496	Kazusa drilling method				
497	kinematic model				
498	kiolinite minerals				
499	kuroboku soil				
500	Kutter's formula				
501	labor-force participation rate	shrama shakti sahabhagi dara	श्रम शक्ति सहभागी दर		
502	lagoon	samundra sanga mileko paniko talau	समुन्द्र संग मिलेको पानीको तलाउ		
503	lake breeze	talko hawako jhonka	तालको हावाको झोंका		
504	lake ice	baraf ko tala	बरफको ताल		
505	lake sediment	talako ledhro	तालको लेध्रो		
506	land and sea breeze	bhu tatha samundri hawa ko jhonka	भु तथा समुन्द्रि हावाको झोंका		
507	landmark	sima chinha	सिमा चिन्ह		
508	landslide banquette				
509	landslide of river channel	nadinala ko pahiro	नदी नालाको पहिरो		
510	landslide slope of bank				
511	lapilli				
512	lapilli tuff				
513	lateral resistance of a pile				
514	levee-height increase				
515	license	Anumati			
516	lifetime				
517	liquefaction	Galai, Dhatu Galne Kam			
518	liquidity index				
519	living room	Baithak Kotha			
520	load	Chadaunu, Bhari			
521	load and external force				
522	load and resistance factor design method				
523	load effect	bojha ko prabhava	बोझको प्रभाव		
524	load factor				
525	load-settlement curve				



		Multi-Language Dictionary for Disaster Reduction developed under ADRC Visiting Researcher Program			
Sr.No.	English	Nepali	नेपाली अर्थ		
526	local earthquake	sthaniya bhukampa	स्थानीय भुकम्प		
527	local weather	Sthaniya mausam			
528	local wind	sthaniya wayu	स्थानीय वायु		
529	lock	band, Talcha, Sancho			
530	loess				
531	logging				
532	longitudinal profile of torrent				
533	low level jet stream	tallo taha ko jharanako dhara	तल्लो तहको झरनाको धारा		
534	magma				
535	magnetic survey	chumbakiya napa	चुम्बकीय नाप		
536	main scarp	mukhya killa	मुख्य किल्ला		
537	making the building fireproof				
538	mareogram				
539	marginal sea	prantiya samundra	प्रान्तीय समुन्द्र		
540	marine forecast				
541	marine terrace	samundrika chutaro	सामुन्द्रीक चौतारो		
542	marine warning	samundrika chetawani	सामुन्द्रीक चेतावनी		
543	master plan	Guru Yojana			
544	master plan of Sabo works	Sabo Karyako Guruyojana			
545	maximum ampiltude				
546	maximum depth of snow cover				
547	maximum experienced flood				
548	maximum instantaneous wind speed				
549	maximum possible flood	Adhiktam Sambhabya Badi			
550	maximum possible rainfall	Adhiktam Sambhabya Barsa			
551	maximum response displacement	Bistapitko Adhikatam Partikary			
552	maximum water equivalent of snow cover				
553	meander	ghumauro bato	घुमाउरो बाटो		
554	meander of river	nadiko ghumauro bato	नदीको घुमाउरो बाटो		
555	measures for preventing the failure of steep slope				
556	mechanical seismograph				
557	mechanism of heavy snow fall				
558	Medvedev-Sponheuer-Karnik intensity scale				
559	megalopolis				
560	meteorological information for fire warning				
561	meteorological information for fire warning				
562	meteorological information for fishery				
563	meteorological observation				
564	meteorological office	khagola bidhya sambandhi karyalaya	खगोल बिद्या सम्बन्धी कार्यालय		
565	meteorological rocket				


 Multi-Language Dictionary for Disaster Reduction developed under ADRC Visiting Researcher Program			
Sr.No.	English	Nepali	नेपाली अर्थ
566	meteorological satellite	khagola bidhya sambandhi upagraha	खगोल बिद्या सम्बन्धी उपग्रह
567	meteorological statistics	khagola bidhya sambandhi tathyanka	खगोल बिद्या सम्बन्धी तथ्याङ्क
568	migrating crustal deformation		
569	migration	Basaisarai	
570	migration	Basain-sarain	
571	minimum water level	Nyunatam Paniko Tah	
572	mining pollution		
573	mitigation of disaster	Bipadko Alpikaran	
574	mixed use		
575	mobile home	Ghumti Ghar	
576	models for earthquake swarms		
577	models for size distribution		
578	modified Amour formula		
579	moment of inertia		
580	monsoon	Barsayam	
581	moored structure		
582	mountain effect	Himalko Pravab	
583	mountain range	himali srinkhala	हिमाली सृङ्खला
584	mountain weather	Himalako Mausam	
585	movable bed channel		
586	movable weir		
587	moveable bed	Boker Hindna Sakine Bistara	
588	movement	Gatisilata, Ohor-dohor	
589	moving-coil type transducer		
590	multi-phase flow		
591	multiple-purpose development works of river basin		
592	narrow band process	sankirng bandha prakriya	संकिर्ण बन्ध प्रक्रिया
593	national project for prediction of volcanic eruption		
594	National Research Centre for Disaster Prevention		
595	natural disaster from economic view point		
596	natural period	Prakritik Awadhi	
597	near earthquake	bhukampa najika	भुकम्प नजिक
598	near shore current		
599	neighborhood	chhimeki pan	छिमेकीपन
600	nomenclature	namkarang	नामाकरण
601	nominal value	nyunatam mulya	न्युनतम मूल्य
602	normalized weight		
603	n'th order valley		
604	nuclear explosion	angbika bishphota	आणबिक बिष्फोटन
605	observation	Awalokan	
606	observation of strong earthquake motion		

 Multi-Language Dictionary for Disaster Reduction developed under ADRC Visiting Researcher Program			
Sr.No.	English	Nepali	नेपाली अर्थ
607	ocean bottom sesimograph		
608	ocean bottom sesimological observation		
609	ocean current		
610	ocean tide	samundri jwarabhata	समुन्द्री ज्वारभाटा
611	oceanic plate		
612	oceanographic disasters		
613	OCR:over consolidation ratio		
614	off-fault aftershock		
615	offshore structure		
616	OLS:ordinary least squares		
617	Omori's sesimograph		
618	one- dimentional model		
619	on-line	bato najika	बाटो नजिक
620	open channel	khulla jalmarga	खुल्ला जलमार्ग
621	open levee		
622	open space	Khulla Sthan	
623	open space in a block	euta khandama khulla sthan	एउटा खण्डमा खुल्ला स्थान
624	opening mode		
625	optical distance measurment		
626	optical distance-measuring device		
627	optical seismograph		
628	optimization method		
629	optimum moisture content		
630	origin- destination survey	parambhika bhaugolik barnghna	प्रारम्भिक भौगोलिक बर्णन
631	original topography	bhahiri chapa	बाहिरी चाप
632	outer arc		
633	outer core		
634	ovalling ossillation		
635	over consolidated soil		
636	over coring		
637	overcrowding	gyadai bhida	ज्यादै भिड
638	over-damping		
639	overflow depth		
640	overtopping	badheko	बढेको
641	oxidation reaction		
642	oxygen deficient air		
643	oxygen deficient layer		
644	ozone	ojana wayu	ओजन वायु
645	palaeogene System		
646	Palaeozoic Group		
647	Paleo-Tokyo bay		
648	Paleozoic Era		
649	parapet levee		
650	parcel of land	bhumiko bhaga	भूमिको भाग
651	park	uddhana	उद्यान
652	participation factor		

 Multi-Language Dictionary for Disaster Reduction developed under ADRC Visiting Researcher Program			
Sr.No.	English	Nepali	नेपाली अर्थ
653	pattern of seismic activity		
654	peak gust		
655	peak hour	Badi Byasta Hune Samay	
656	penetration test		
657	permafrost		
658	phase	Charan	
659	phase characteristics		
660	phase lag		
661	phase velocity		
662	physical valuation		
663	pile	thuparnu	थुपार्नु
664	pile bearing capacity		
665	pile groin		
666	pile group	thuparne samuha	थुपार्ने समूह
667	pile works	thuparne karya	थुपार्ने कार्य
668	plan	Yojana	
669	Planned-Unit Development(PUD)		
670	planner	Yojanakar	
671	planning for erosion control	katan niyantrang ko lagi yojana	कटान नियन्त्रण लागी योजना
672	planology		
673	Pleistocene		
674	polar frontal zone		
675	polar weather		
676	pole	Khamba, Dhueba	
677	police activities against natural disaster		
678	pollution	Pradushan	
679	pore pressure coefficient		
680	pore water pressure		
681	porosity		
682	possible duration of sunshine		
683	postglacial age		
684	postglacial uolift		
685	precast concrete armor units		
686	precipitation intensity		
687	pressure	Dawab	
688	pressure altitude	dawab ko uchai	दवाबको उचाई
689	pressure gradient	dawab ko anupata	दवाबको अनुपात
690	pressure gradient	dawab ko anupata	दवाबको अनुपात
691	pressure ridge		
692	pressure trough		
693	primary consolidation	prathamika samyojan	प्राथमिक संयोजन
694	primary creep		
695	primary design	Mukhya/prathamik Sketch/dijain	
696	primary disaster	Mukhya/prathamik Bipad	
697	primary landslide	mukhya/prathamik Pahiro	
698	primary shirasu		

		Multi-Language Dictionary for Disaster Reduction developed under ADRC Visiting Researcher Program			
Sr.No.	English	Nepali	नेपाली अर्थ		
699	probabilistic				
700	probabilistic method				
701	probability	sambhabyata			
702	probability density function				
703	probability distribution	Sambhbyatako bitaran			
704	probability distribution function	sambhabya bitarang karya	संभाव्य बितरण कार्य		
705	probability of safety	Suraksha Ko Sambhawyata			
706	probability theory	sambhbyatako sidhdhant			
707	probable flood method				
708	probibility of precipitatiopn				
709	program	karyakaram			
710	project for prevention of steep slope failure				
711	propagation of a crack				
712	proposed sediment discharge				
713	protection against beach erosion				
714	pseudo response spectrum				
715	pseudo velocity response spectrum				
716	psychology in disaster	bipadama manobigyana	बिपदमा मनोबिज्ञान		
717	public corporation	Sarbajanik Sasthan			
718	public domain	sarbajanika jamin	सार्वजनिक जमीन		
719	public housing				
720	public operated houses	sarbajanika sanchalita gharaharu	सार्वजनिक संचालीत घरहरु		
721	public power	sarbajanika shakti	सार्वजनिक शक्ति		
722	public purpose	Sarbajanik Uddhesya			
723	public use	Sarbajanik Uapayog			
724	public utility works	sarbajanik upayogitako Karya			
725	public-land ownership	sarbajanika bhu- swamitwa	सार्वजनिक स्वामित्व		
726	pumice eruption	kurin patthar bisphota	कुरिन पत्थर बिस्फोट		
727	pumice flow	kurin patthar ko srota	कुरिन पत्थरको स्रोत		
728	pyroclastic flow				
729	pyroclastic material				
730	pyroclastic surge				
731	quality factor	yogya pratinidhi	योग्य प्रतिनिधि		
732	quarry	Dhungakhani			
733	quick sand phenomena				
734	quick shear test				
735	radius of gyration				
736	rain sculpture	pani murti	पानी मुर्ति		
737	rain splash erosion				
738	rainfall	Barsha			
739	random occurrence				
740	rational formula	yukti sangat sutra	युक्तिसंगत सूत्र		
741	recession curve				
742	reclaimed land	krishi yogya bhumi	कृषी योग्य भूमि		
743	reclamation works	samshodhan karya	संसोधन कार्य		

 Multi-Language Dictionary for Disaster Reduction developed under ADRC Visiting Researcher Program			
Sr.No.	English	Nepali	नेपाली अर्थ
744	recurrence	puna:agaman	पुनःआगमन
745	recurrence period of disaster	bipad ko puna agaman samaya	बिपदको पुनःआगमन समय
746	red tide	rato jwarabhata	रातो ज्वारभाटा
747	redevelopment basic plan	puna:bikasma adharita yojana	पुनःबिकासमा आधारित योजना
748	redevelopment for base		
749	reference map	Sandarva Naksha	
750	reference point	ullekha bindu	उल्लेख बिन्दु
751	reference point in Sabo works		
752	reference studs		
753	refracted wave	bango chhal	बाङ्गो छाल
754	refraction	parabritti	पराबृत्ति
755	region of anomalous seismic intensity		
756	regional ground water investigation	kshaetriya jamin paniko khoj anusandhan	क्षेत्रीय जमीन पानीको अनुसन्धान
757	regional metamorphic rock		
758	regression	Pachhadi Pharkane Kam, Partigaman	
759	regression line	pratigaman rekha	प्रतिगमन रेखा
760	regression model block(city,town)		
761	regulating gate	niyamabadhda prabesha marga	नियमबद्ध प्रवेश मार्ग
762	regulation for erosion control	katan niyantrang ko lagi niyama	कटान नियन्त्रण लागी नियम
763	relaxation time		
764	remarkable earthquake	asamanya bhukampa	असामान्य भूकम्प
765	removing protect of houses in dangerous region near steep		
766	residual soil	banki raheko mato	बांकी रहेको माटो
767	residual strength	banki raheko bala	बांकी रहेको बल
768	residual uplift		
769	resonance	pratidhwani	प्रतिध्वनि
770	response analysis	Prti karya Bisleshan	
771	response displacement method		
772	response envelope spectrum		
773	response modification factor		
774	response spectrum		
775	retarting basin in the channel		
776	return period	Pharkane Awadhi	
777	return period	Pharkane awadhi	
778	return period	Pharkane Awadhi	
779	reversed profile		
780	revertment with steps		
781	revetment		
782	ribbon development		
783	rigidity	kathorta	
784	riparian act		
785	ripple mark		
786	risk	Jokhim	


		Multi-Language Dictionary for Disaster Reduction developed under ADRC Visiting Researcher Program			
Sr.No.	English	Nepali	नेपाली अर्थ		
787	risk factor	Jokhim tatwa			
788	risky affectivity				
789	river bed				
790	river capture				
791	river cliff	nadiko chattan	नदीको चट्टान		
792	river disasters	Nadiko Bipad			
793	river environments	nadiko batabarang	नदीको बाताबरण		
794	river ice	nadiko hiun	नदीको हिउ		
795	river improvement	nadi sudar	नदी सुधार		
796	river regime	nadiko shasan	नदीको शासन		
797	river regime	nadiko shasan	नदीको शासन		
798	river system	nadiko sidhdanta	नदीको सिध्दान्त		
799	river zone	Nadiko khsatra			
800	river-bed material				
801	river-bed score				
802	rivers	Nadiharu			
803	riverside banquet	nadi kshetrama bhoj garnu	नदी क्षेत्रमा भोज गर्नु		
804	road-side improvement project	sadak kshetra sudar yojana	सडक क्षेत्र सुधार योजना		
805	rock	Dhunga			
806	rock avalanche	parwat bata oiriera aeko hiun ko dhunga	पर्वतबाट ओइरिएर आएको हिउको ढुङ्गा		
807	rock bed	dhunga ko khata	ढुङ्गाको खाट		
808	rock fracture	dhunga tukrayaunu	ढुङ्गा टुक्र्याउनु		
809	rock pressure	dhunga ko bhar	ढुङ्गाको भार		
810	rock slide	dhunga ko chiplai	ढुङ्गाको चिप्लाई		
811	room	kotha			
812	Sabo designated area				
813	Sabo investigation				
814	Sabo works for environmental improvement project				
815	safety	suraksha			
816	safety factor	Suraksha Tatwa			
817	safety factor	Suraksha Tatwa			
818	safety index	Surakshako Anusuchi			
819	saline barrier				
820	salinitization				
821	salt injury				
822	salt water intrusion				
823	sampling	Namuna chhanot			
824	sand bars				
825	sand bypassing				
826	sand compaction pile method				
827	sandstone	Baluwa			
828	sastrugi				
829	satellite city	upagraha sahara	उपग्रह सहर		
830	satellite image	upagraha ko kalpanika chitra	उपग्रहको काल्पनीक चित्र		
831	satellite station	upagraha ko mukam	उपग्रहको मुकाम		

 Multi-Language Dictionary for Disaster Reduction developed under ADRC Visiting Researcher Program			
Sr.No.	English	Nepali	नेपाली अर्थ
832	scattered wave	chhariako chhal	छरिएको छाल
833	scattering source		
834	sea coast act	samundra tata ko kanuna	समुन्द्र तटको कानून
835	sea dyke		
836	sea fog	samundra ko kuhiro	समुन्द्रको कुहीरो
837	sea ice	samundra ko barafa	समुन्द्रको बरफ
838	sea level change	samundra ko samatala paribartan	समुन्द्रको समतल परिवर्तन
839	sea mount	samundra ko parwat	समुन्द्रको पर्वत
840	sea shock	samundra ko kampan	समुन्द्रको कम्पन
841	sea surface temperature	samundra ko bahiri bhagako tapakram	समुन्द्रको बाहिरी भागको तापक्रम
842	sea water exchange		
843	sea-floor spreading		
844	seam	Siuni	
845	seasonal weather forecasting		
846	seawall revetment		
847	secondary landslide	Sahayak Pahiro	
848	sector collapse		
849	sediment control dam		
850	seismic action	bhukampa sambandhi karyakalap	भुकम्प सम्बन्धी कार्यकलाप
851	seismic bedrock		
852	seismic driving force		
853	seismic energy	bhukampiya shakti	भुकम्पीय शक्ति
854	seismic gap	bhukampiya chhidra	भुकम्पीय छिद्र
855	seismic gap area	bhukampiya chhidra ko kshetra	भुकम्पीय छिद्रको क्षेत्र
856	seismic load		
857	seismic observation	bhukampa sambandhi abalokan	भुकम्प सम्बन्धी अबलोकन
858	seismic risk	bhukampa sambandhi jokhima	भुकम्प सम्बन्धी जोखिम
859	seismic risk map	bhukampa sambandhi jokhima ko bhuchitra	भुकम्प सम्बन्धी जोखिमको भू-चित्र
860	seismic zoning		
861	seismicity		
862	seismogram	bhueechalo chitraka yantra bata nirmit chitra	भूईचालो चित्रक यन्त्रबाट निर्मित चित्र
863	seismograph	bhueechalo chitraka yantra	भूईचालो चित्रक यन्त्र
864	seismological network		
865	seismological observatory		
866	seismology	bhueechalo sambandhi bidhya	भूईचालो सम्बन्धी बिद्या
867	seismoscope	bhueechalo chitraka yantra ko saral rup	भूईचालो चित्रक यन्त्रको सरल रूप
868	seismotectonics		
869	self-similarity model		
870	sensible heat		
871	sensitivity ratio	sambedansilata ko anupat	संवेदनशीलताको अनुपात
872	service ability limit state		
873	service industry	sewadayee udhyoga	सेवादायी उद्योग
874	sesimic intensity scale of		

 Multi-Language Dictionary for Disaster Reduction developed under ADRC Visiting Researcher Program			
Sr.No.	English	Nepali	नेपाली अर्थ
875	sewage	Charpi	
876	sewage irrigation	dhalako phohora ko sinchai	ढलको फोहरको सिंचाई
877	sewage treatment	dhalako phohora ko upachar	ढलको फोहरको उपचार
878	sewer system	dhala nikas byabastha	ढल निकास ब्यबस्था
879	sewerage system	dhala nikas sambandhi byabastha	ढल निकास सम्बन्धी ब्यबस्था
880	sewerage treatment plant	dhala nikas sambandhi upachar ko masin	ढल निकास सम्बन्धी उपचारको मसीन
881	shale		
882	shear line	talabarale kateko rekha	तलबारले काटेको रेखा
883	shear wave velocity		
884	sheet-pile revetment		
885	shelter	Ashraya	
886	shore terrace	samundra tatako chautaro	समुन्द्र तटको चौतारो
887	SH-wave		
888	single degree of freedom	swatantratako ekala upadhi	स्वतन्त्रताको एकल उपाधि
889	sinter	jal dhara bata jameko mato	जलधाराबाट जमेको माटो
890	site	Nirman Sthal	
891	skeleton curve	asthipanjarako wakra rekha	अस्थिपन्जरको वक्र रेखा
892	slickenside		
893	sliding	chiplane	चिप्लने
894	sliding timber weir		
895	slip angle	khanda ko kuna	खण्डको कुना
896	slope of stream bed		
897	sluggish stream	nischaldhara	निश्चल धारा
898	smoke pollution area	dhumrapan pradushang kshetra	धूम्रपान प्रदूषण क्षेत्र
899	smooth flow		
900	snow cap	hiun ko abarang	हिउंको आबरण
901	snow cloud		
902	snow damage on traffic		
903	snow fall detector		
904	snow sampler		
905	soil-structure interaction		
906	sofataric clay		
907	sofataric landslide		
908	solitary wave	shunya chhal	शून्य छाल
909	solution	samadhan	
910	sonic wave		
911	sounding	ramrosanga	राम्रोसंग
912	space technology		
913	spread of fire		
914	spreading rate		
915	stability analysis	Sthayitwako Bishleshan	
916	stability coefficient		
917	stable channel	sthira jalmarga	स्थिर जलमार्ग
918	stable mass	sthira samuha	स्थिर समुह
919	static magnification		

 Multi-Language Dictionary for Disaster Reduction developed under ADRC Visiting Researcher Program			
Sr.No.	English	Nepali	नेपाली अर्थ
920	statistics of extreme	sabaibhanda tadha ko tathya talika	सबैभन्दा टाढाको तथ्य तालीका
921	statistics of strong wind	kada hawako tathya talika	कडा हावाको तथ्य तालीका
922	steel-pipe pile		
923	steep slope failure prevention works		
924	steep slope land	bhijeko terso bhumi	भीजेको तेर्सो भूमी
925	stepped dam	marubhumima bandh nirmang garera pani roknu	मरुभूमिमा बांध निर्माण गरेर पानी रोक्नु
926	stepped dam	marubhumima bandh nirmang garera pani roknu	मरुभूमिमा बांध निर्माण गरेर पानी रोक्नु
927	stick-slip	gabheko khanda	गाभेको खण्ड
928	stochastic hydrology		
929	stochastic phenomena		
930	stone masonry		
931	stone material for fence works		
932	stone pitching		
933	story	Katha	
934	stratum of opposite dip		
935	stream profile		
936	street	Bato	
937	stress	Tanab	
938	stress concentration		
939	stress concentration factor		
940	stress corrosion		
941	stress drop		
942	stress field	tanaba kshetra	तनाब क्षेत्र
943	stress intensity factor		
944	stress measurement	tanaba mapan	तनाब मापन
945	stress relaxation model		
946	stress relief method	Tanab Bat Mukta Hune Bidhi	
947	stress tensor		
948	strong earthquake	baliyo bhukampa	बलियो भूकम्प
949	strong motion	baliyo gati	बलियो गती
950	strong motion seismogram	baliyo gatiko bhueechalo napne yantra bata cgitrita chitra	बलियो गतीको भूईचालो नाप्ने यन्त्रबाट चित्रीत चित्र
951	strong motion seismograph	baliyo gatiko bhueechalo napne yantra	बलियो गतीको भूईचालो नाप्ने यन्त्र
952	strong wind	kada hawa	कडा हावा
953	strong wind disasters	kada hawa ko bipada	कडा हावाको बिपद
954	Strong-motion Earthquake Observation Council	baliyo gatiko bhukampa redekha samiti	बलियो गतिको भूकम्प रेखदेख समिति
955	structural calculation standard		
956	structural characteristic coefficient		
957	structural coefficient		
958	structural element		
959	structural material factor		
960	structural mechanics		

		Multi-Language Dictionary for Disaster Reduction developed under ADRC Visiting Researcher Program			
Sr.No.	English	Nepali	नेपाली अर्थ		
961	structural planning	samrachanagat yojana			
962	structural type factor				
963	structure	Samrachana			
964	structure	Samrachana			
965	subdivision				
966	subduction				
967	submarine earthquake				
968	submarine eruption				
969	submarine slope failure				
970	submarine volcano				
971	subsequent flow				
972	subtropical jet stream				
973	summit eruption	shikhara bisphot	शिखर बिस्फोट		
974	surf zone	taranga kshetra	तरंग क्षेत्र		
975	SV-wave				
976	swell	Suninu/Phulnu			
977	take-out	Bahir Laijanu			
978	talus	khutta ko hada	खुट्टाको हाड		
979	talus creep	khutta ko hada mandamanda chalu	खुट्टाको हाड मन्दमन्द चलनु		
980	talus deposit	khutta ko hada jamma garnu	खुट्टाको हाड जम्मा गर्नु		
981	Taylor's chart				
982	technical standard for river works				
983	technique for water control in Japan	japanma pani niyantrang ko lagi yantra kala	जापानमा पानी नियन्त्रणको लागि यन्त्रकला		
984	tectogenesis				
985	tectonic forms				
986	tectonic line	imarat sambandhi rekha	इमारत सम्बन्धी रेखा		
987	tectonic zone	imarat sambandhi kshetra	इमारत सम्बन्धी क्षेत्र		
988	temperature	Tapkram			
989	temperature affected by surrounding				
990	temperature gradient	tapakram anupata	तापक्रम अनुपात		
991	temperature lapse rate				
992	temporary catch drain				
993	temporary coffering				
994	temporary diversion channel				
995	temporary earth retaining works				
996	temporary ground water drainage works				
997	temporary housing				
998	temporary seepage prevention work				
999	temporary work for disaster	bipada ko lagi asthaee karya	बिपदकोलागी अस्थाई कार्य		
1000	tertiary creep				
1001	test	Parikshan			
1002	the Disaster Countermeasures Basic Act				

 Multi-Language Dictionary for Disaster Reduction developed under ADRC Visiting Researcher Program			
Sr.No.	English	Nepali	नेपाली अर्थ
1003	the disaster relief law	Bipad Uddhar Ain	
1004	the Japan Meteorological Agency		
1005	the Kanto earthquake		
1006	theodolite	uchai tatha kong napne yantra	उचाई तथा कोण नाप्ने यन्त्र
1007	theory of disaster	Bipadko Sidhant	
1008	thixotropy flow		
1009	three components of forces		
1010	three-dimensional model		
1011	thrust fault		
1012	thunder	Garjan, Chadkanu	
1013	tidal river		
1014	tide gauge		
1015	tide gauge station		
1016	tilt step		
1017	tilt, dip		
1018	tilting		
1019	tiltmeter		
1020	time factor	samay tatwa	
1021	time history response analysis method		
1022	time-counter map		
1023	torrent	srota	स्रोत
1024	torrent erosion	srota katana	स्रोत कटान
1025	torrent works	srota karya	स्रोत कार्य
1026	traffic	yatayata	यातायात
1027	traffic distribution	yatayata bandaphanda	यातायात बांडफांड
1028	traffic flow		
1029	traffic management	yatayata byabasthapan	यातायात ब्यबस्थापन
1030	transgression		
1031	transportation	Yatayat	
1032	transportation planning	yatayata yojana	
1033	transportation terminal		
1034	trench	Surung	
1035	triangulation net		
1036	triangulation station		
1037	triangulation survey		
1038	trilateration survey		
1039	triple junction	trigung milan	त्रिगुण मिलन
1040	tsunami from distant origin		
1041	tsunami from near-by origin		
1042	tuff	guchchha	गुच्छा
1043	tuff breccia		
1044	turbidity current		
1045	turbulent boundary layer flow		
1046	ultimate bearing capacity		
1047	ultra-micro-earthquake		
1048	underdrainage		

		Multi-Language Dictionary for Disaster Reduction developed under ADRC Visiting Researcher Program			
Sr.No.	English	Nepali	नेपाली अर्थ		
1049	uniformity coefficient				
1050	unusual natural phenomena				
1051	unusual weather	asamanya hawapani	असामान्य हावापानी		
1052	up lift	Mathi Uthauu			
1053	upper weather map	mathillo hawapani ko naksa	माथिल्लो हावापानीको नक्सा		
1054	urban renewal				
1055	Ushiwaku(old technique for water control in Japan)				
1056	vacancy	Rikta Pad			
1057	vacancy rate	Rikta pad dar			
1058	variability of wind	hawa ko asthirata	हावाको अस्थिरता		
1059	vertex	shikhara	शिखर		
1060	vertical bearing capacity				
1061	vertical component				
1062	vertical flow				
1063	vertical seismic coefficient				
1064	vertical shear				
1065	vertical transport				
1066	very disastrous earthquake	dherai binashaka bhukampa	धेरै बिनाशक भूकम्प		
1067	vibration test of structure				
1068	void ratio	shunya dara	शून्य दर		
1069	volcanic tremor				
1070	volcanic activity	jwalamukhiya kriyakalap	ज्वालामुखिय क्रियाकलाप		
1071	volcanic ash	jwalamukhiya kharani	ज्वालामुखिय खरानी		
1072	volcanic ash soil				
1073	volcanic belt				
1074	volcanic bomb				
1075	volcanic cohesive soil				
1076	volcanic conduit				
1077	volcanic crustal information				
1078	volcanic denuded land				
1079	volcanic disasters	jwalamukhiyukta bipada	ज्वालामुखीयुक्त बिपद		
1080	volcanic dust				
1081	volcanic earthquake				
1082	volcanic explosivity index				
1083	volcanic front				
1084	volcanic gas				
1085	volcanic glow				
1086	volcanic rumbling				
1087	volcanic spine				
1088	volcanic sublimation				
1089	volcanic thunder and lighting				
1090	volcano	jwalamukhi	ज्वालामुखी		
1091	volcano hazard assessment				
1092	volcano-tectonic depression				
1093	voluntary organization for disaster prevention	Bipad rokthamko lagi swayamsewak sangathan			



**Multi-Language Dictionary for Disaster Reduction
developed under ADRC Visiting Researcher Program**



Sr.No.	English	Nepali	नेपाली अर्थ
1094	vortex	bhumari	भुमरी
1095	vortex shedding		
1096	vortex thunderstorm		
1097	vorticity		
1098	wake	Byunjhanu	
1099	wall	Parkhal	
1100	ward area(Tokyo)		
1101	warm front		
1102	warming and communication	chetawani ra sanchar	चेतावनी र संचार
1103	warming statement	chetawani baktabya	चेतावनी बक्तब्य
1104	warming water level	chetawani yukta pani ko taha	चेतावनीयुक्त पानीको तह
1105	water content	pani ko suchi	पानीको सूची
1106	water outside of embankment		
1107	water requirement in depth		
1108	water spreading	panile bhijeko	पानीले भिजेको
1109	water spreading method		
1110	water-stage automatic recorder		
1111	wave breaking		
1112	wave overtopping		
1113	weather advisory		
1114	weather modification		
1115	weather radar		
1116	weather service bill		
1117	weather warning	hawapani ko chetawani	हावाको चेतावनी
1118	well drilling		
1119	well foundation work	ramro pratishthapankarya	राम्रो प्रतिष्ठान कार्य
1120	well function	Ramro Karya	
1121	well hydraulics		
1122	well point	ramro bindu	राम्रो बिन्दु
1123	Wiechert seismograph		
1124	wind	Hawa	
1125	wind engineering		
1126	wind load	hawako bojha	हावाको बोझ
1127	winter half year forecasting		
1128	Wood-Anderson sesimograph		
1129	working stress design		
1130	Wulff net		
1131	Wurm glacial stage		
1132	X-ray diffraction		
1133	year of storage of rainfall		
1134	yellow sand	pahelo baluwa	
1135	yiela seismic coefficient		
1136	yield function	ubjani karya	
1137	yield load	ubjani bhari	
1138	yield stress	ubjani bal	
1139	zone for river conservation		