


# Global Map of and around Zhaotong, Yunnan, China


GLIDE Number: EQ-2014-000102-CHN  
(GLIDE: Global Unique Disaster Identifier)

Earthquake Details (by USGS)  
 Magnitude 6.1  
 Date-Time Sunday, August 03, 2014, at 08:30:13 UTC  
 Sunday, August 03, 2014, at 16:30:13 at epicenter  
 Time of Earthquake in other Time Zone  
 Location 27.245°N, 103.427°E  
 Depth 10.0km (6.2 miles) set by location program

## Legend

 Epicenter


### Transportation

 Airport/Airfield

 Road

 Railroad

### Boundary


 Primary/1st Order

### Drainage

 River

 Inland Water

### Population


 Built-Up-Area (area)

### Land Use

 Forest


 Mixture

 Grassland/shrub

 Agricultural area

 Wetland

 Barren area

 Built-up area

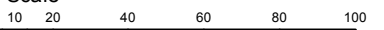
 Drainage/water

Data Source:

Vector data: Vmap0 (NGA)

Land Use data: Global Map version 0

Scale



1:2,000,000 scale printed in A4 format

Aug. 05, 2014

