














# Global Map of and around Zhaotong, Yunnan, China


GLIDE Number: EQ-2014-000102-CHN  
(GLIDE: Global Unique Disaster Identifier)

Earthquake Details (by USGS)  
 Magnitude 6.1  
 Date-Time Sunday, August 03, 2014, at 08:30:13 UTC  
 Sunday, August 03, 2014, at 16:30:13 at epicenter  
 Time of Earthquake in other Time Zone  
 Location 27.245°N, 103.427°E  
 Depth 10.0km (6.2 miles) set by location program

- ### Legend
-  Epicenter
  - Transportation**
    -  Airport/Airfield
    -  Road
    -  Railroad
  - Boundary**
    -  Primary/1st Order
  - Drainage**
    -  River
    -  Inland Water
  - Population**
    -  Built-Up-Area (area)

- ### Elevation (m)
-  0 - 500
  -  500 - 1,000
  -  1,000 - 2,000
  -  2,000 - 3,000
  -  3,000 -

Data Source:  
 Vector data: Vmap0 (NGA)  
 Elevation data: Global Map version 0

Scale  
  
 1:2,000,000 scale printed in A4 format  
 Aug. 05, 2014

